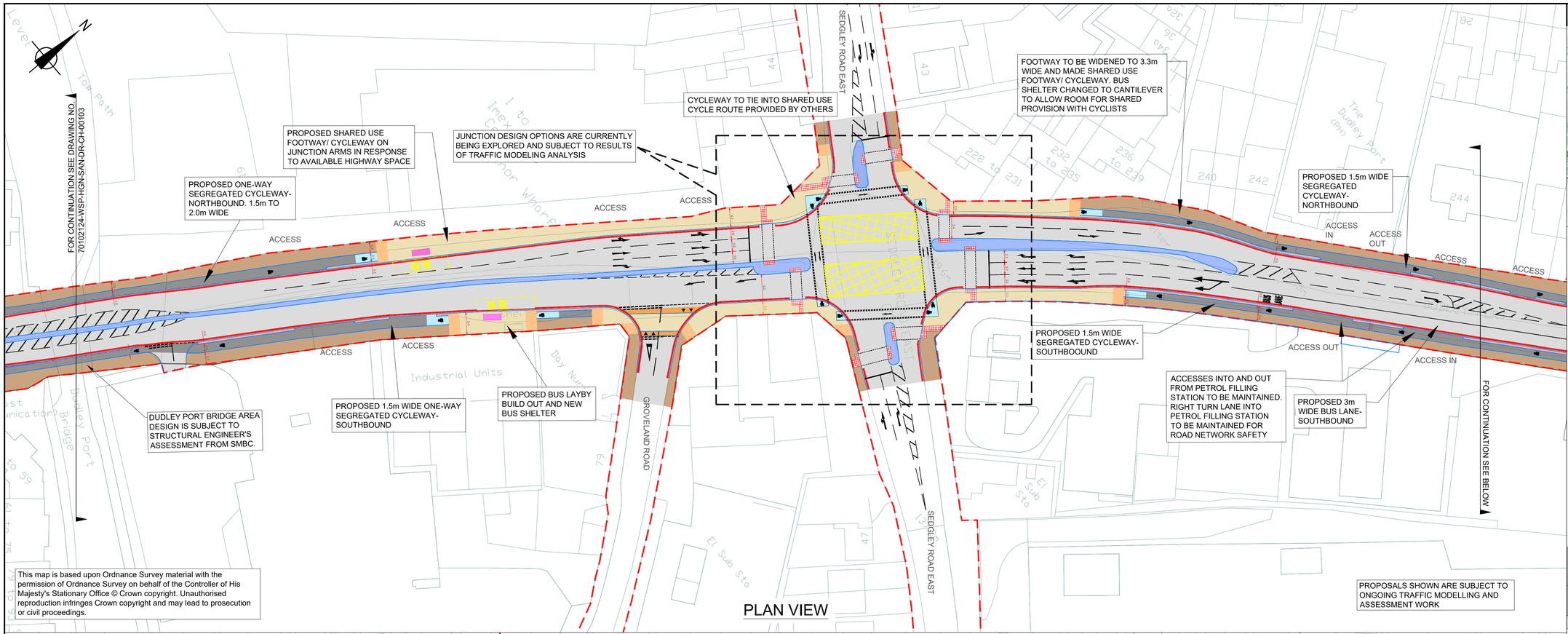

PLAN VIEW

This map is based upon Ordnance Survey material with the permission of Ordnance Survey on behalf of the Controller of His Majesty's Stationary Office © Crown copyright. Unauthorised reproduction infringes Crown copyright and may lead to prosecution or civil proceedings.

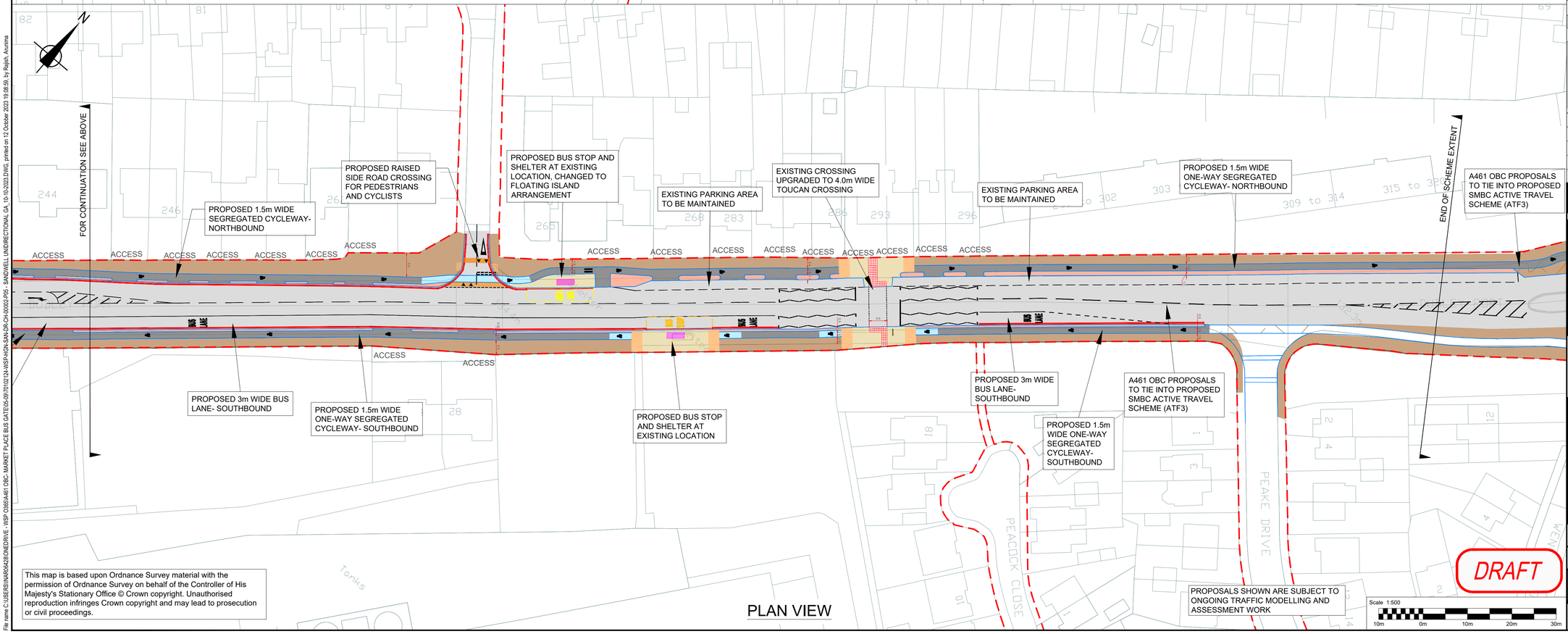

PLAN VIEW

This map is based upon Ordnance Survey material with the permission of Ordnance Survey on behalf of the Controller of His Majesty's Stationary Office © Crown copyright. Unauthorised reproduction infringes Crown copyright and may lead to prosecution or civil proceedings.

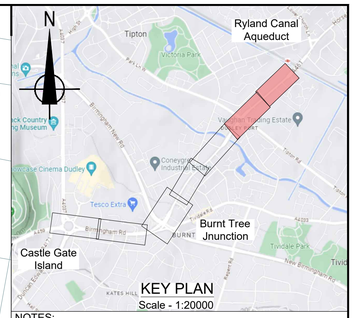

KEY PLAN
Scale - 1:20000

NOTES:
1. ALL DIMENSIONS AND CHAINAGES ARE IN METRES UNLESS OTHERWISE STATED.
2. DRAWING TO BE PRINTED IN COLOUR.
3. ALL WORKS SHOWN ARE BASED ON ORDNANCE SURVEY MAP BACKGROUND MAPPING.
4. ASSUMED DESIGN SPEED OF 30 MPH, UNLESS OTHERWISE STATED.
5. ALL TRAFFIC SIGNS AND ROAD MARKINGS ARE IN ACCORDANCE WITH THE TRAFFIC SIGN REGULATIONS AND GENERAL DIRECTION 2016 AND THE TRAFFIC SIGNS MANUAL.

KEY:
- HIGHWAY BOUNDARY
- FOOTWAY
- KERB
- RAMP
- BUFFER
- ISLAND
- CARRIAGEWAY
- CYCLE TRACK
- ROAD MARKING
- SHARED USE PATH
- BUS SHELTER
- TACTILE CONTROLLED CROSSING
- TACTILE UNCONTROLLED CROSSING
- TRAMLINE,LADDER AND CORDUROY
- VERGE/BIODIVERSITY
- SIDE ROAD ENTRY TREATMENT CROSSING AREA
- EXISTING ROAD MARKING
- TREES TO BE RETAINED
- TREES TO BE REMOVED

SAFETY, HEALTH AND ENVIRONMENTAL INFORMATION

THE CONTRACTORS ATTENTION IS DRAWN TO THE FOLLOWING HEALTH AND SAFETY RISKS ASSOCIATED WITH THE FOLLOWING HAZARDS

CONSTRUCTION

NONE

MAINTENANCE/CLEANING

NONE

DECOMMISSIONING/DEMOLITION

IT IS ASSUMED THAT ALL WORKS BE CARRIED OUT BY A COMPETENT CONTRCATOR, WORKING WHERE APPROPRIATE. TO AN APPROVED METHOD STATEMENT. FURTHER REFERENCE SHALL BE MADE TO THE PRE-CONSTRUCTION HEALTH AND SAFETY INFORMATION.

REV	DATE	BY	DESCRIPTION	CHK	APP
P05	11/10/2023	AR	AMENDMENTS FOLLOWING CLIENT REVIEW	GN	XXX
P04	30/08/2023	RN	AMENDMENTS FOLLOWING STAKEHOLDER WORKSHOP	GN	XXX
P03	03/08/2023	DH	THIRD ISSUE - UNI-DIRECTION & BUS LANE	GN	XXX
P02	11/07/2023	DH	SECOND ISSUE - UNI-DIRECTIONAL DESIGN	GN	XXX

DRAWING STATUS: S2 - FOR INFORMATION

wsp
The Mailbox, Level 2 100 Wharfside Street Birmingham, B1 1RT, UK
T+ 44 (0) 121 352 4700
wsp.com

CLIENT: Black Country Transport

SITE/PROJECT: A461 OBC

TITLE: SANDWELL SECTION GENERAL ARRANGEMENT DRAWING SHEET 04 OF 05

SCALE @ A1:	CHECKED:		APPROVED:
1:500	GN		XX
PROJECT NO: 70102124	DESIGNED: AR	DRAWN: AR	DATE: OCT 23

DRAWING No: 70102124-WSP-HGN-SAN-DR-CH-00104 REV: P05

© WSP UK Ltd

File name C:\USERS\NAR06428\ONEDRIVE - WSP O365\A461 OBC- MARKET PLACE BUS GATE\05-09\70102124-WSP-HGN-SAN-DR-CH-00002-P05 - SANDWELL UNIDIRECTIONAL GA_10-10-2023.DWG, printed on 12 October 2023 19:08:59, by Rajish, Arunima